

BSRN site LRC, Hampton, Virginia, United States

Fred Denn (SSAI), Bryan Fabbri (SSAI), Robert Arduini (SSAI), Jay Madigan (SSAI), Gregory Schuster (NASA Langley)

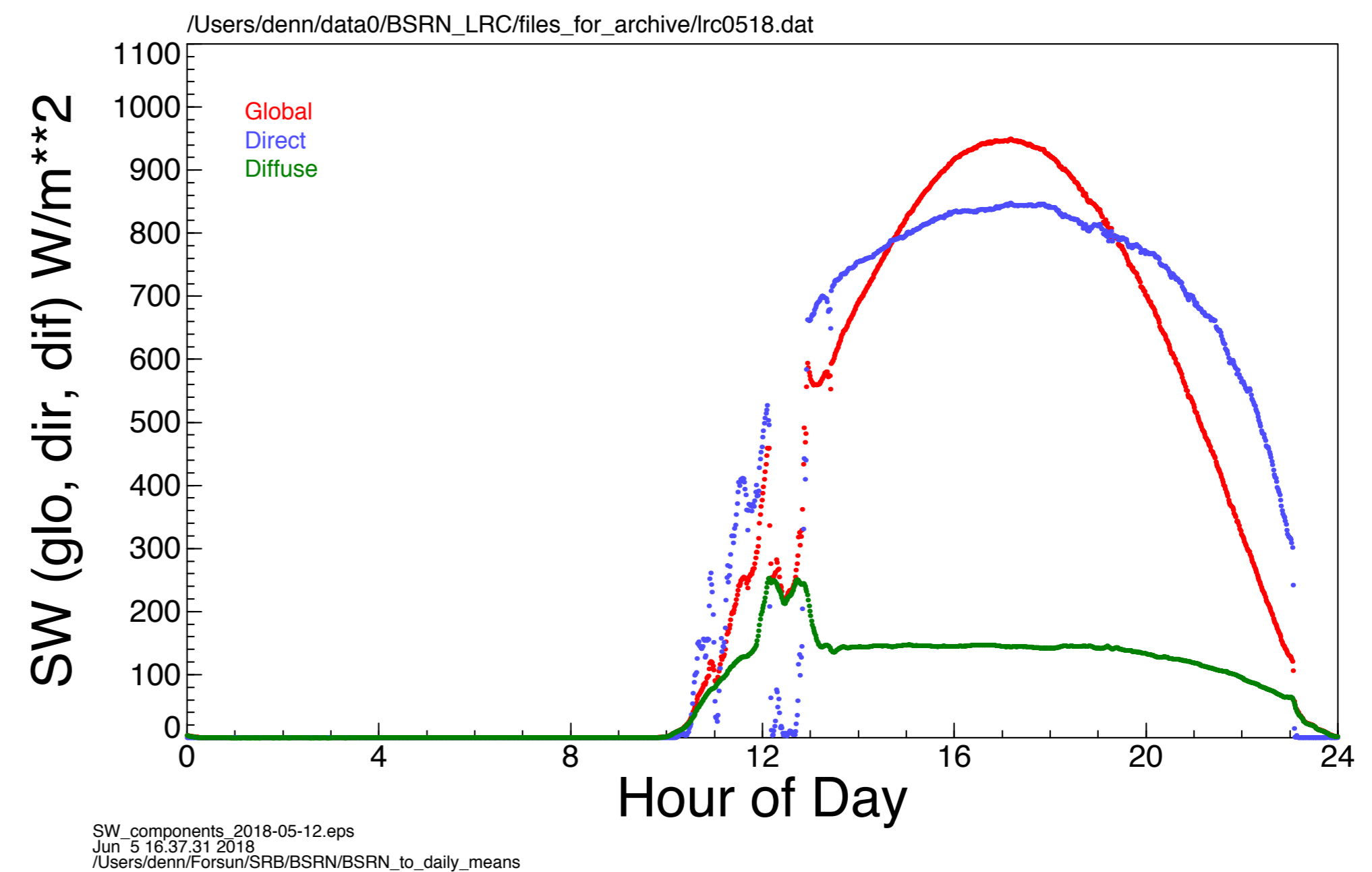
Web Site: cove.larc.nasa.gov

Data Available From December 2014 – June 2018

Instrumentation:

- Downwelling Shortwave (Direct, Global and Diffuse)
- Downwelling Longwave (Shaded)
- Temperature, Humidity, Pressure, Wind speed & Direction
- Micro-Pulse Lidar
- Aeronet Sunphotometer
- Multi-Filter Rotating Shadowband Radiometer (MFRSR)

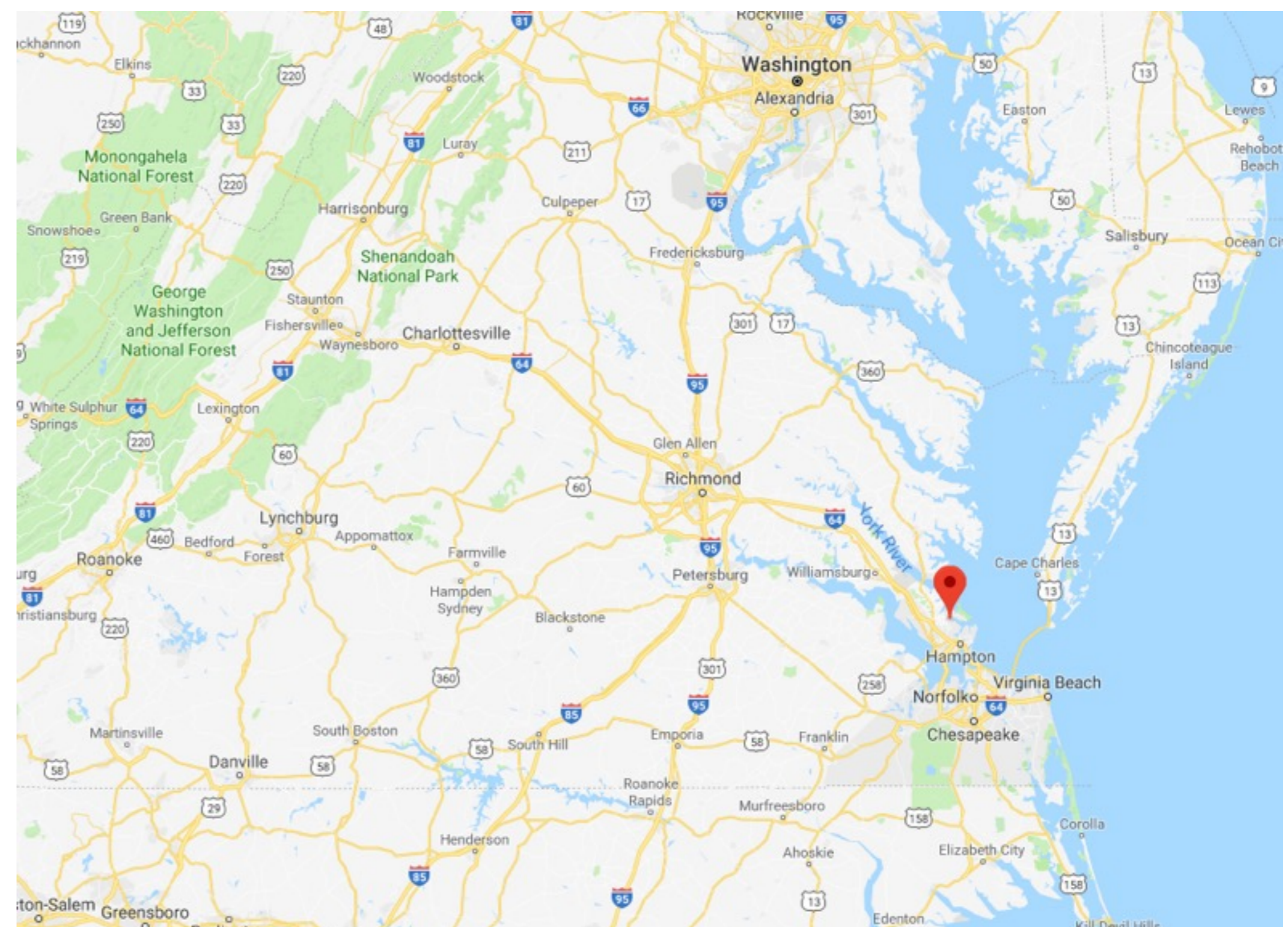
Radiometric Data, One Day.



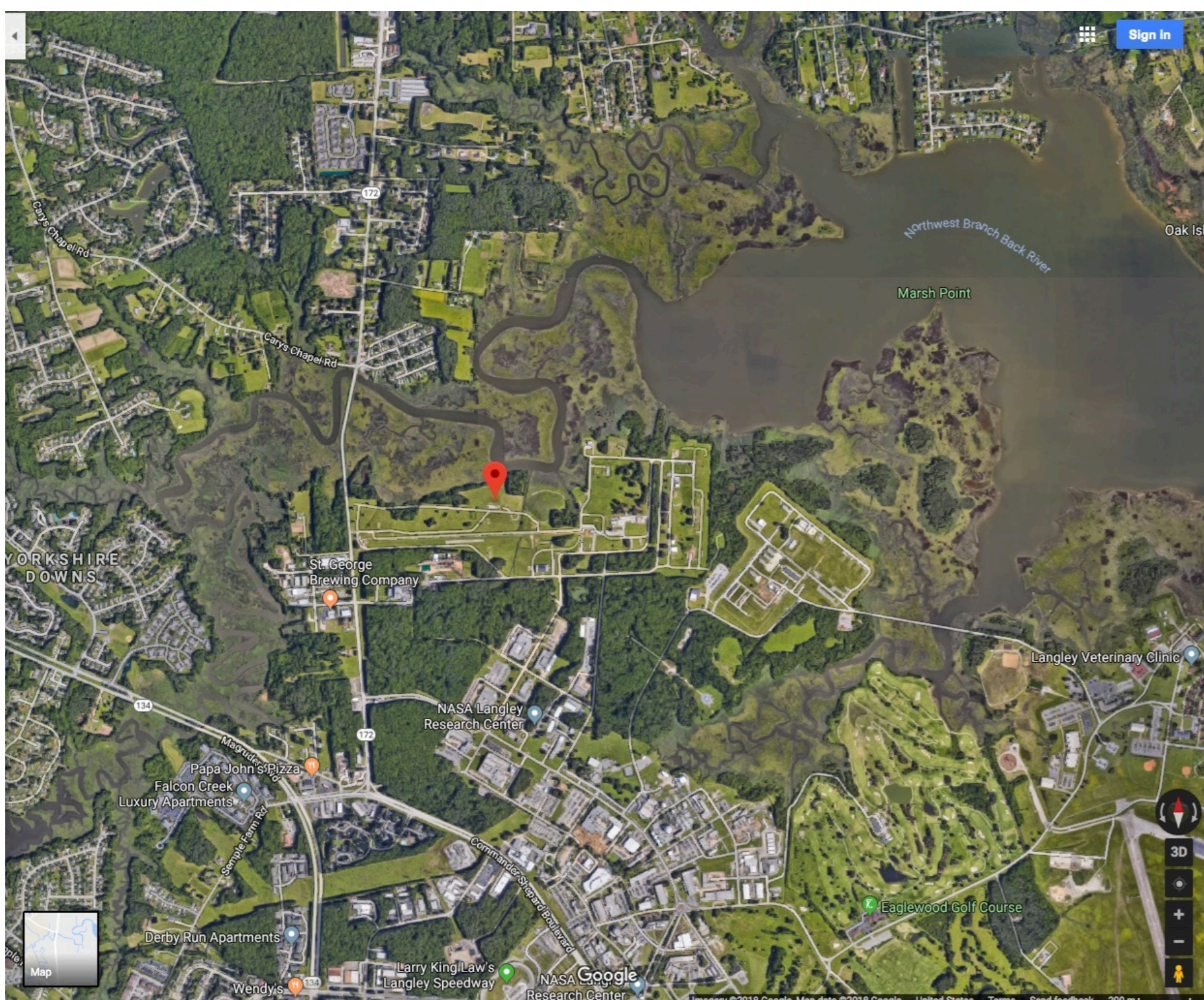
BSRN site LRC, North American View.



BSRN site LRC, East coast View.



BSRN site LRC, Background View.



BSRN LRC, Site View.

